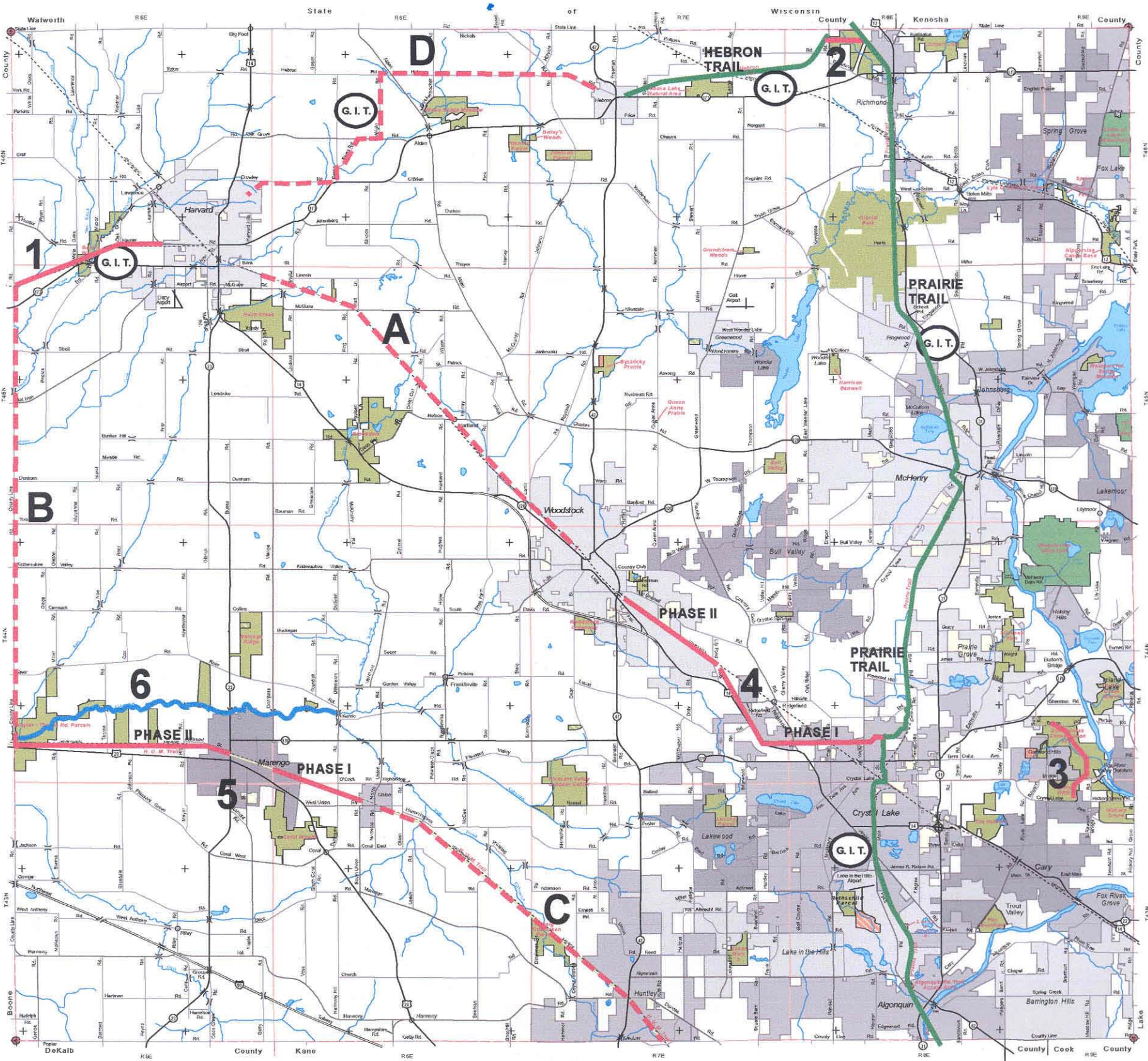


# McHENRY COUNTY, ILLINOIS

## Conservation District TRAIL PLAN



**OPEN SPACE**

- Illinois Dept. of Conservation (park site)
- McHenry Co. Conservation Dist. (park site)
- McHenry Co. Conservation Dist. (equipment)
- McHenry Co. Conservation Dist. (trail system)
- McHenry Co. Conservation Dist. (managed site)

Source: McHenry County Conservation District

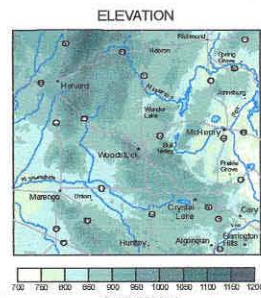
**PROPOSED CANOE TRAIL**

**EXISTING TRAIL**

**CONCEPTUAL TRAIL**

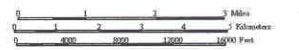
**PROPOSED TRAIL TO BE CONSTRUCTED WITHIN 5 YEARS**

**G. I. T. SIGNIFIES GRAND ILLINOIS TRAIL**



INFORMATION ON THIS MAP MAY CONTAIN INACCURACIES OR TYPOGRAPHICAL ERRORS. INFORMATION MAY BE CHANGED OR UPDATED WITHOUT NOTICE. INFORMATION ON THIS MAP IS PROVIDED "AS-IS" WITHOUT WARRANTY OF ANY KIND, EITHER EXPRESS OR IMPLIED, INCLUDING WITHOUT LIMITATION ANY IMPLIED WARRANTIES OF MERCHANTABILITY OR FITNESS FOR A PARTICULAR PURPOSE. IN NO EVENT WILL McHENRY COUNTY BE LIABLE TO YOU OR TO ANY THIRD PARTY FOR ANY DIRECT, INDIRECT, INCIDENTAL, CONSEQUENTIAL, SPECIAL OR EXEMPLARY DAMAGES OR LOST PROFIT, RESULTING FROM ANY USE OR MISUSE OF THIS INFORMATION.

Please report any discrepancies to the Department of Planning & Development.



**TOWNSHIPS**

CODING	NAME	AREA	PERCENT	POPULATION	POP. DENSITY
01	ALTON	36.0	1.2	1,200	33.3
02	ALTON	36.0	1.2	1,200	33.3
03	ALTON	36.0	1.2	1,200	33.3
04	ALTON	36.0	1.2	1,200	33.3
05	ALTON	36.0	1.2	1,200	33.3
06	ALTON	36.0	1.2	1,200	33.3
07	ALTON	36.0	1.2	1,200	33.3
08	ALTON	36.0	1.2	1,200	33.3
09	ALTON	36.0	1.2	1,200	33.3
10	ALTON	36.0	1.2	1,200	33.3
11	ALTON	36.0	1.2	1,200	33.3
12	ALTON	36.0	1.2	1,200	33.3
13	ALTON	36.0	1.2	1,200	33.3
14	ALTON	36.0	1.2	1,200	33.3
15	ALTON	36.0	1.2	1,200	33.3
16	ALTON	36.0	1.2	1,200	33.3
17	ALTON	36.0	1.2	1,200	33.3
18	ALTON	36.0	1.2	1,200	33.3
19	ALTON	36.0	1.2	1,200	33.3
20	ALTON	36.0	1.2	1,200	33.3
21	ALTON	36.0	1.2	1,200	33.3
22	ALTON	36.0	1.2	1,200	33.3
23	ALTON	36.0	1.2	1,200	33.3
24	ALTON	36.0	1.2	1,200	33.3
25	ALTON	36.0	1.2	1,200	33.3
26	ALTON	36.0	1.2	1,200	33.3
27	ALTON	36.0	1.2	1,200	33.3
28	ALTON	36.0	1.2	1,200	33.3
29	ALTON	36.0	1.2	1,200	33.3
30	ALTON	36.0	1.2	1,200	33.3
31	ALTON	36.0	1.2	1,200	33.3
32	ALTON	36.0	1.2	1,200	33.3
33	ALTON	36.0	1.2	1,200	33.3
34	ALTON	36.0	1.2	1,200	33.3
35	ALTON	36.0	1.2	1,200	33.3
36	ALTON	36.0	1.2	1,200	33.3
37	ALTON	36.0	1.2	1,200	33.3
38	ALTON	36.0	1.2	1,200	33.3
39	ALTON	36.0	1.2	1,200	33.3
40	ALTON	36.0	1.2	1,200	33.3
41	ALTON	36.0	1.2	1,200	33.3
42	ALTON	36.0	1.2	1,200	33.3
43	ALTON	36.0	1.2	1,200	33.3
44	ALTON	36.0	1.2	1,200	33.3
45	ALTON	36.0	1.2	1,200	33.3
46	ALTON	36.0	1.2	1,200	33.3
47	ALTON	36.0	1.2	1,200	33.3
48	ALTON	36.0	1.2	1,200	33.3
49	ALTON	36.0	1.2	1,200	33.3
50	ALTON	36.0	1.2	1,200	33.3
51	ALTON	36.0	1.2	1,200	33.3
52	ALTON	36.0	1.2	1,200	33.3
53	ALTON	36.0	1.2	1,200	33.3
54	ALTON	36.0	1.2	1,200	33.3
55	ALTON	36.0	1.2	1,200	33.3
56	ALTON	36.0	1.2	1,200	33.3
57	ALTON	36.0	1.2	1,200	33.3
58	ALTON	36.0	1.2	1,200	33.3
59	ALTON	36.0	1.2	1,200	33.3
60	ALTON	36.0	1.2	1,200	33.3
61	ALTON	36.0	1.2	1,200	33.3
62	ALTON	36.0	1.2	1,200	33.3
63	ALTON	36.0	1.2	1,200	33.3
64	ALTON	36.0	1.2	1,200	33.3
65	ALTON	36.0	1.2	1,200	33.3
66	ALTON	36.0	1.2	1,200	33.3
67	ALTON	36.0	1.2	1,200	33.3
68	ALTON	36.0	1.2	1,200	33.3
69	ALTON	36.0	1.2	1,200	33.3
70	ALTON	36.0	1.2	1,200	33.3
71	ALTON	36.0	1.2	1,200	33.3
72	ALTON	36.0	1.2	1,200	33.3
73	ALTON	36.0	1.2	1,200	33.3
74	ALTON	36.0	1.2	1,200	33.3
75	ALTON	36.0	1.2	1,200	33.3
76	ALTON	36.0	1.2	1,200	33.3
77	ALTON	36.0	1.2	1,200	33.3
78	ALTON	36.0	1.2	1,200	33.3
79	ALTON	36.0	1.2	1,200	33.3
80	ALTON	36.0	1.2	1,200	33.3
81	ALTON	36.0	1.2	1,200	33.3
82	ALTON	36.0	1.2	1,200	33.3
83	ALTON	36.0	1.2	1,200	33.3
84	ALTON	36.0	1.2	1,200	33.3
85	ALTON	36.0	1.2	1,200	33.3
86	ALTON	36.0	1.2	1,200	33.3
87	ALTON	36.0	1.2	1,200	33.3
88	ALTON	36.0	1.2	1,200	33.3
89	ALTON	36.0	1.2	1,200	33.3
90	ALTON	36.0	1.2	1,200	33.3
91	ALTON	36.0	1.2	1,200	33.3
92	ALTON	36.0	1.2	1,200	33.3
93	ALTON	36.0	1.2	1,200	33.3
94	ALTON	36.0	1.2	1,200	33.3
95	ALTON	36.0	1.2	1,200	33.3
96	ALTON	36.0	1.2	1,200	33.3
97	ALTON	36.0	1.2	1,200	33.3
98	ALTON	36.0	1.2	1,200	33.3
99	ALTON	36.0	1.2	1,200	33.3
100	ALTON	36.0	1.2	1,200	33.3

Map data compiled through the cooperation of various agencies and sources. Data as of 10/1/2004.

Boundary and internal marginal ticks refer to Illinois State Plane Coordinate System (Zone 17).

Units are in thousands of feet.

These map features selected from U.S. G.S. 1:250,000 scale series.

Revision

NO.	DATE	DESCRIPTION
1	10/1/2004	Initial Release

McCCD 10-2004

07/2000 cpm  
Planning & Development